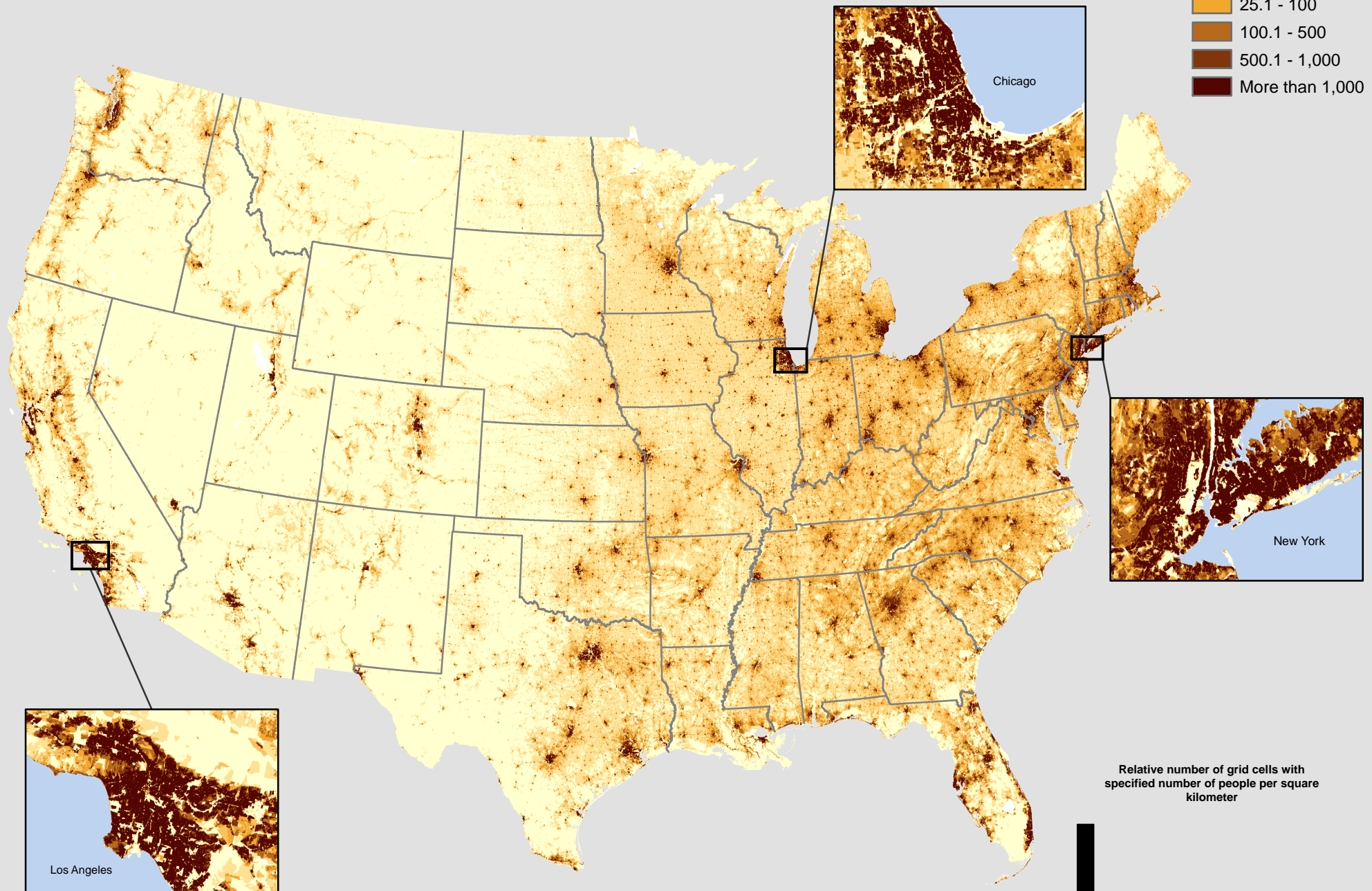
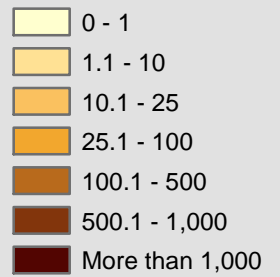
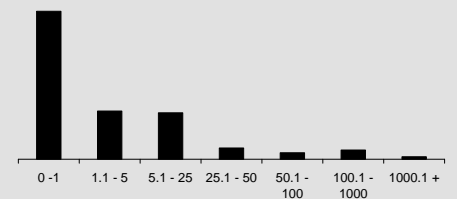


Population Density

Number of people per square kilometer



Relative number of grid cells with specified number of people per square kilometer



Copyright 2006. The Trustees of Columbia University in the City of New York.
Source: Center for International Earth Science Information Network (CIESIN),
Columbia University. U.S. Census Grids (2000); maps and further
documentation available at: <http://www.sedac.ciesin.columbia.edu/usgrid>



This document is licensed under a
Creative Commons 3.0 Attribution License
<http://creativecommons.org/licenses/by/3.0/>